EP-98-266

JOINT TRENCH COMPOSITE

NOTE:
LAND DEPARTMENT TO SECURE ALL LAND RIGHTS & PROVIDE STAKING OF EXISTING ROAD R/W.

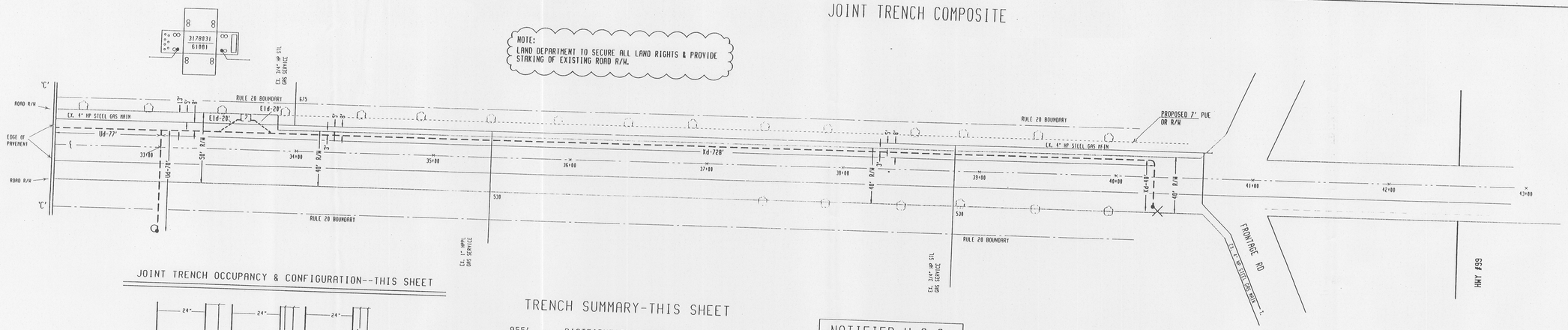

JOINT TRENCH OCCUPANCY & CONFIGURATION--THIS SHEET

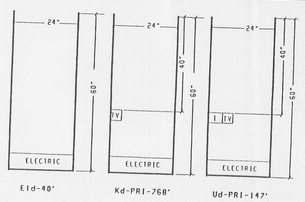

TRENCH SUMMARY-THIS SHEET

955' -- DISTRIBUTION TRENCH (24" x 60")

1 [7] SPLICE BOX (4'6" x 8'6")

NOTIFIED U.S.A.
DATE:
TICKET #
BY:

PLEASE CALL U.S.A. AT LEAST 48 HOURS PRIOR TO EXCAVATING IN THIS AREA
1-800-227-2600

CAUTION:
EXISTING UG 4" HP STEEL GAS MAIN ON N/S OF ACAMPO RD.
EXISTING UG TELEPHONE ON SOUTH SIDE OF ACAMPO ROAD.

TELEPHONE & TV TO EXCAVATE FROM THEIR RESPECTIVE SUBSTRUCTURES & TRENCH TO THE JOINT TRENCH.

MAP -N- P3-11

ELECTRIC UNDERGROUND CONDUIT DESIGN

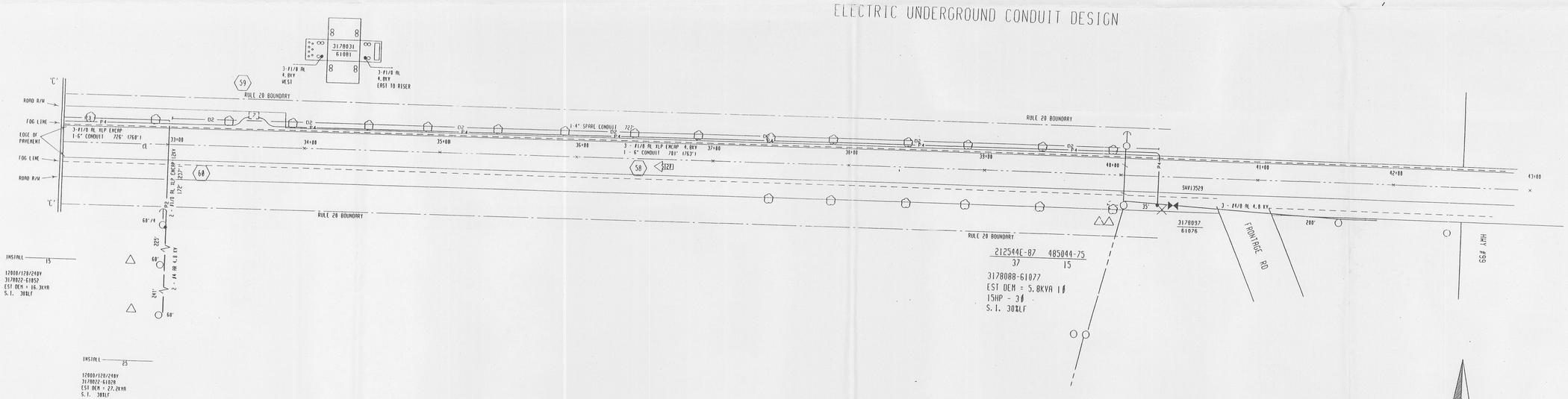

212544E-87 485044-75
37 15
3178088-61077
EST DEM = 5.8KVA 1Ø
15HP - 3Ø
S.I. 30%LF

MAP -N- P3-11

PLEASE CALL U.S.A. AT LEAST 48 HOURS PRIOR TO EXCAVATING IN THIS AREA
1-800-642-2444

APPROVED BY	ORDER 7010109
	SUPV. AMD
	DSGN.
	DWN. KRS
	CHKD. MFL
	O.K. BMT
	DATE
	SCALES 1" =40'

ACAMPO RD RULE 20A

ACAMPO RD FROM HWY#99 WEST
JOINT TRENCH COMPOSITE
ACAMPO UNINC
PACIFIC GAS AND ELECTRIC COMPANY
SAN FRANCISCO, CALIFORNIA

BILL OF MATL
DWG LIST
SUPSDS
SUPSD BY
SHEET NO. 4a/4a SHEETS

0731E75988 REV. 1